



Unofficial Franklin County, Iowa Zoning Map Atlas

*Prepared by:
Franklin County Zoning
in conjunction with the GIS Department
123 1st Ave. SW
Hampton, Iowa 50441*

Copyright ©2008 by Franklin County, Iowa

Disclaimer:

The information is provided “as is” without warranty or any representation of accuracy, timeliness or completeness. The burden for determining accuracy, completeness, timeliness, merchantability and fitness for or the appropriateness for use rests solely on the requester. Franklin County makes no warranties, express or implied, as to the use of the data. There are no implied warranties of merchantability or fitness for a particular purpose. The requester acknowledges and accepts the limitations of the data, including the fact that the data is dynamic and is in a constant state of maintenance, correction, and update.

Questions concerning zoning rules and regulations should be directed to:

*Franklin County Zoning
123 - 1st Ave. SW
Hampton, Iowa 50441
641-456-2128
rwood@co.franklin.ia.us*

Franklin County, Iowa ZONING MAP

Legend

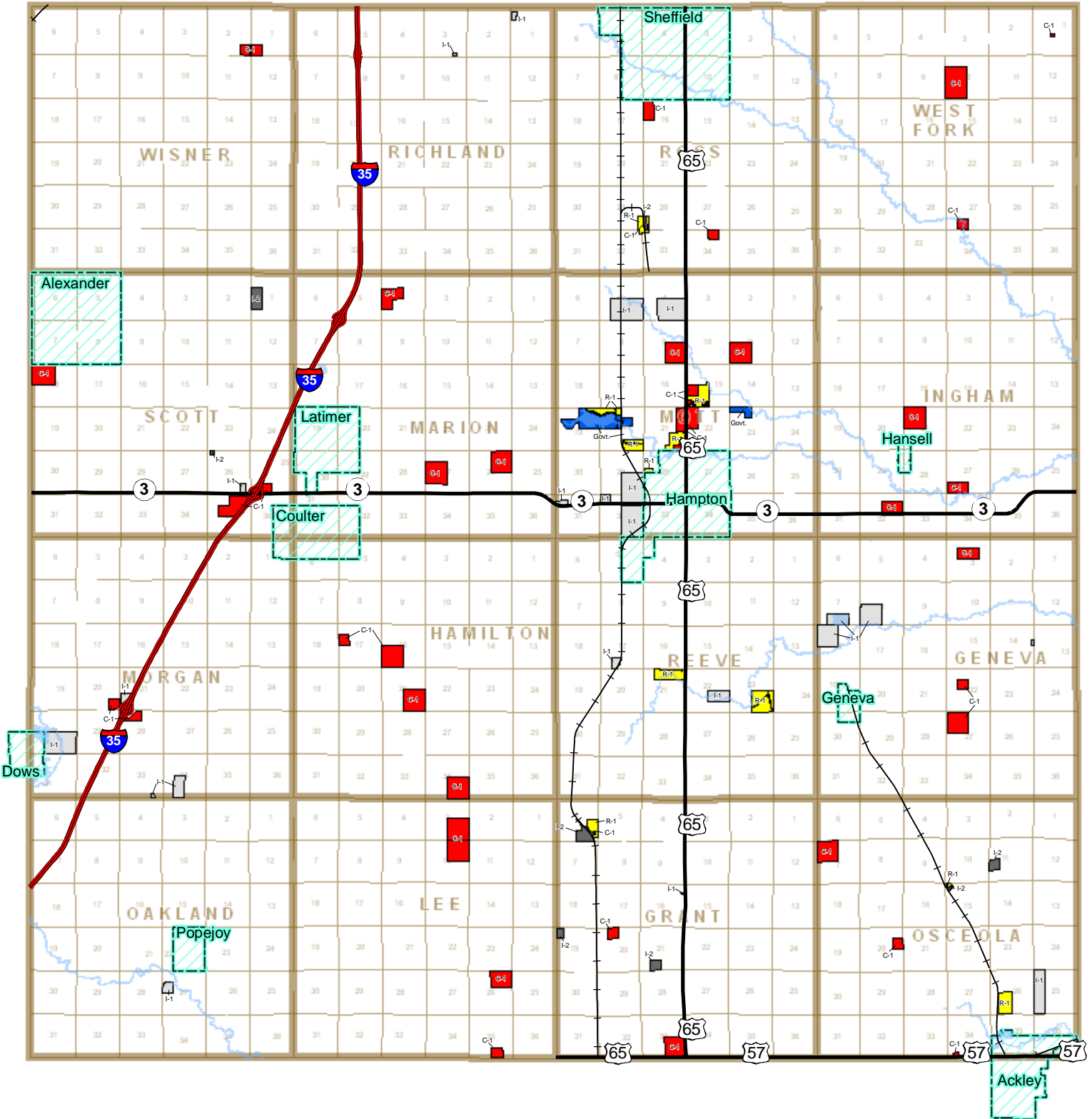
Zoning Districts

- R-1 Single Family Residential
- C-1 Commercial
- I-1 Light Industrial
- I-2 Heavy Industrial
- Government Land
- Incorporated Area *


- Township Line
- Section Line
- Corporate Limits
- Federal or State Highway
- Interstate Highway
- Railroad
- Water



* Franklin County has no zoning jurisdiction in incorporated areas.



Red box indicates area shown in detail.



Legend

Zoning Districts

- R-1 Single Family Residential
- C-1 Commercial
- I-1 Light Industrial
- I-2 Heavy Industrial
- Government Land
- Incorporated Area *

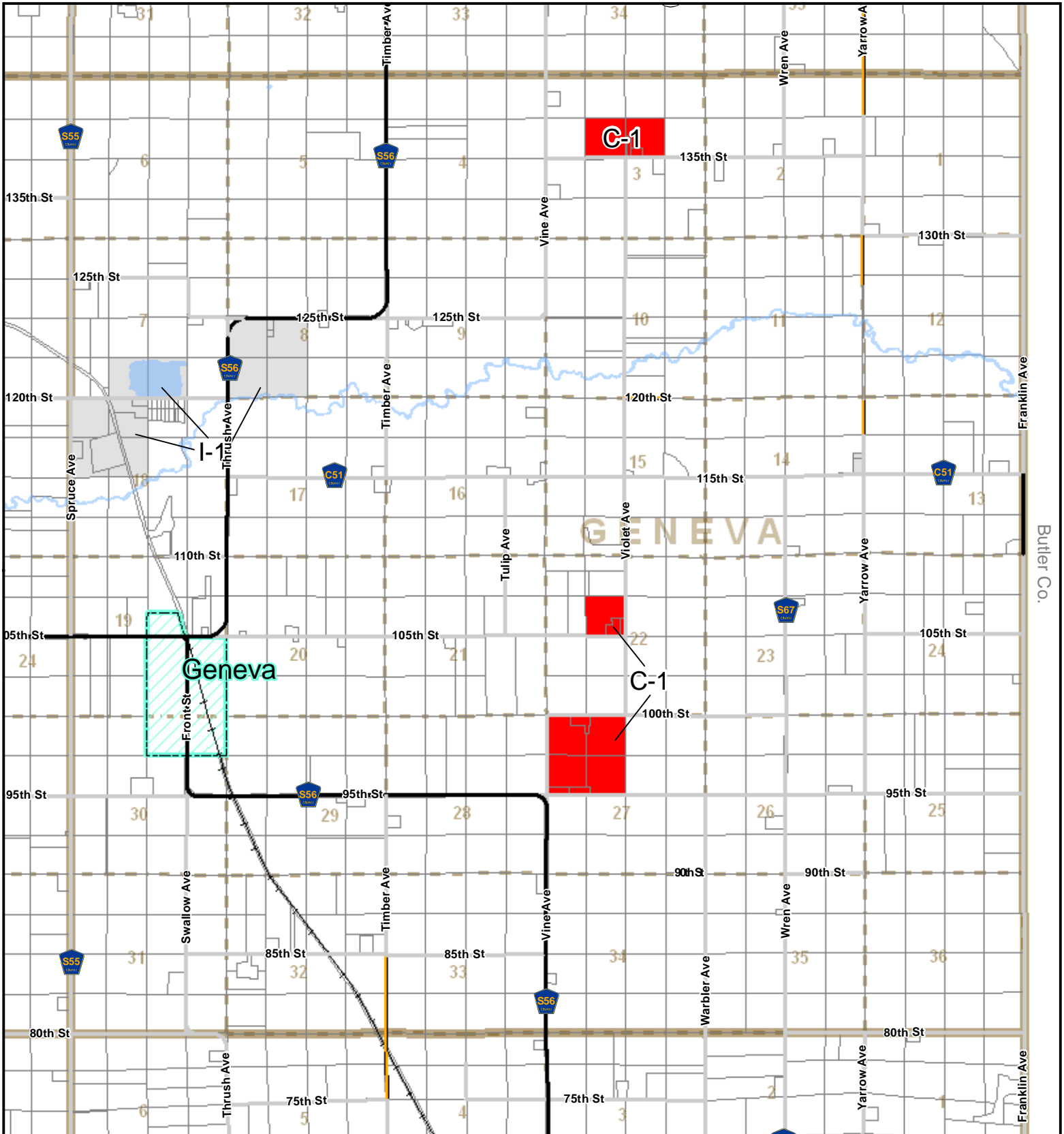
- Township Line
- Section Line
- Corporate Limits
- Parcel Line
- County Conservation Property
- DNR Property

- Railroad
- Water
- Road Surface**
- Divided Highway
- Paved Road
- Gravel Road
- Earth Road

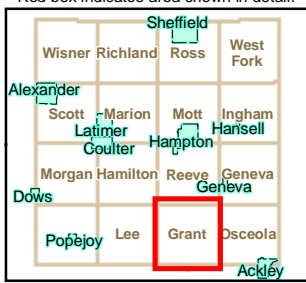
Franklin County, Iowa
ZONING MAP
Geneva Township



* Franklin County has no zoning jurisdiction in incorporated areas.



Red box indicates area shown in detail.



Legend

Zoning Districts

- R-1 Single Family Residential
- C-1 Commercial
- I-1 Light Industrial
- I-2 Heavy Industrial
- Government Land
- Incorporated Area *

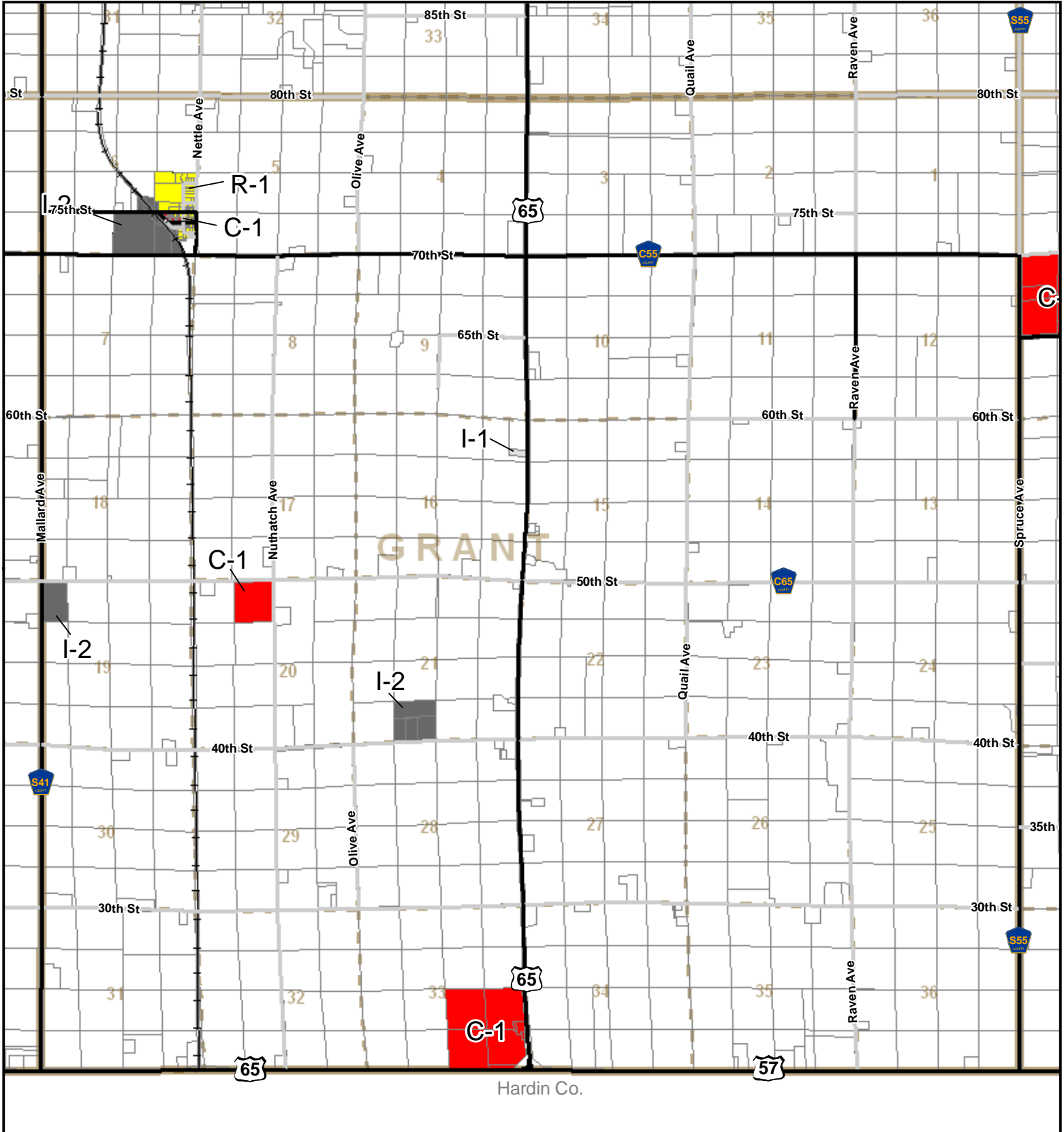
- Township Line
- Section Line
- Corporate Limits
- Parcel Line
- County Conservation Property
- DNR Property

- Railroad
- Water
- Road Surface**
- Divided Highway
- Paved Road
- Gravel Road
- Earth Road

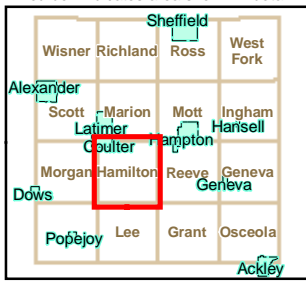
Franklin County, Iowa
ZONING MAP
Grant Township



* Franklin County has no zoning jurisdiction in incorporated areas.



Red box indicates area shown in detail.



Legend

Zoning Districts

- R-1 Single Family Residential
- C-1 Commercial
- I-1 Light Industrial
- I-2 Heavy Industrial
- Government Land
- Incorporated Area *

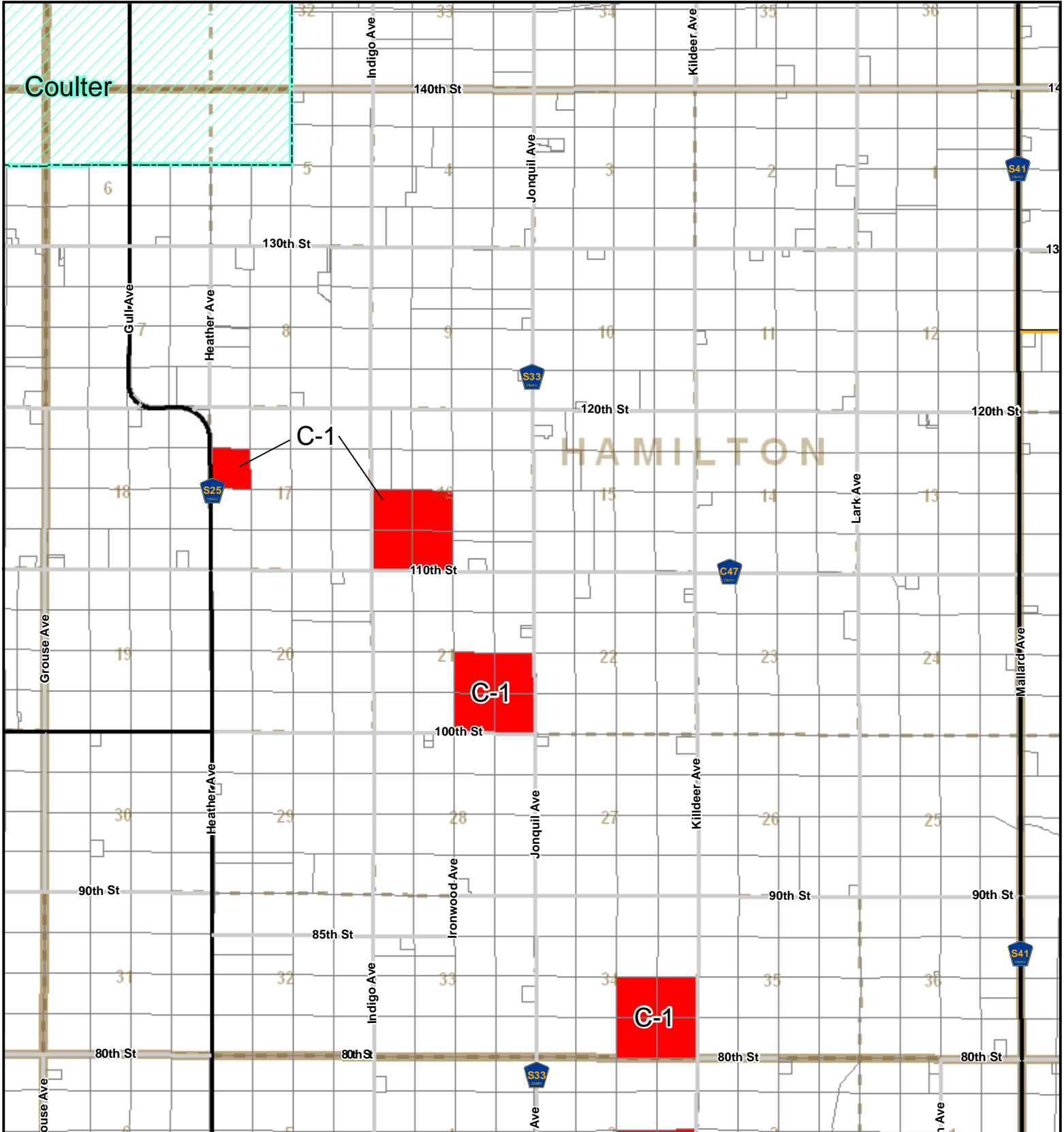
- Township Line
- Section Line
- Corporate Limits
- Parcel Line
- County Conservation Property
- DNR Property

- Railroad
- Water
- Road Surface**
- Divided Highway
- Paved Road
- Gravel Road
- Earth Road

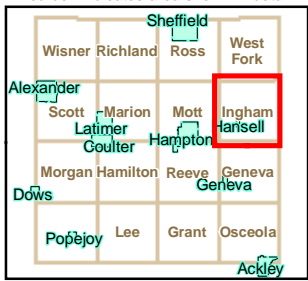
Franklin County, Iowa
ZONING MAP
Hamilton Township



* Franklin County has no zoning jurisdiction in incorporated areas.



Red box indicates area shown in detail.



Legend

Zoning Districts

- R-1 Single Family Residential
- C-1 Commercial
- I-1 Light Industrial
- I-2 Heavy Industrial
- Government Land
- Incorporated Area *

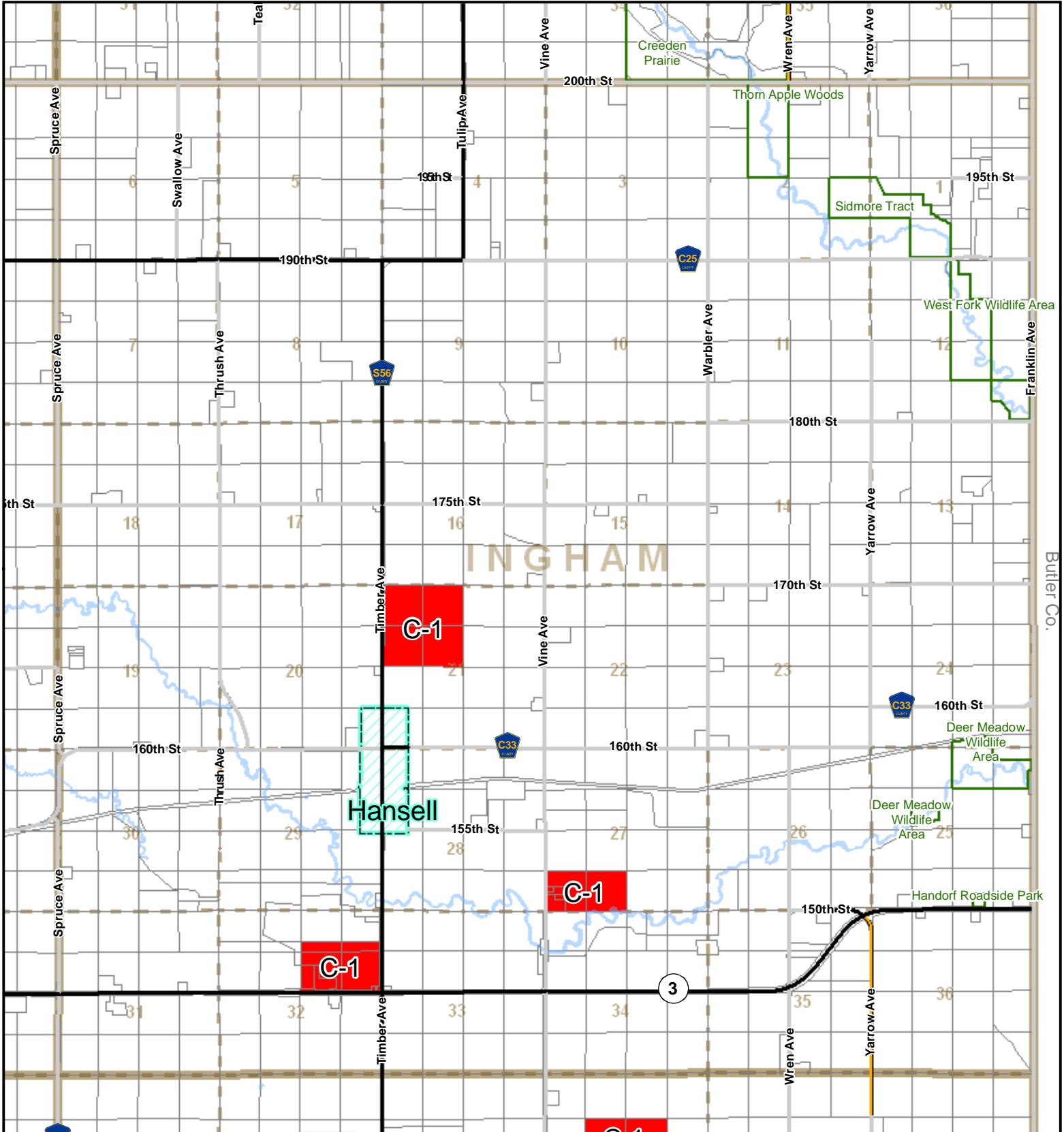
- Township Line
- Section Line
- Corporate Limits
- Parcel Line
- County Conservation Property
- DNR Property

- Railroad
- Water
- Road Surface**
- Divided Highway
- Paved Road
- Gravel Road
- Earth Road

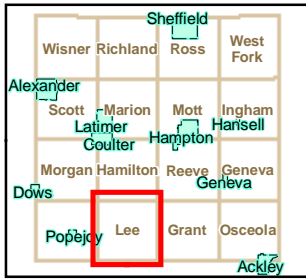
Franklin County, Iowa
ZONING MAP
Ingham Township



* Franklin County has no zoning jurisdiction in incorporated areas.



Red box indicates area shown in detail.



Legend

Zoning Districts

- R-1 Single Family Residential
- C-1 Commercial
- I-1 Light Industrial
- I-2 Heavy Industrial
- Government Land
- Incorporated Area *

- Township Line
- Section Line
- Corporate Limits
- Parcel Line
- County Conservation Property
- DNR Property

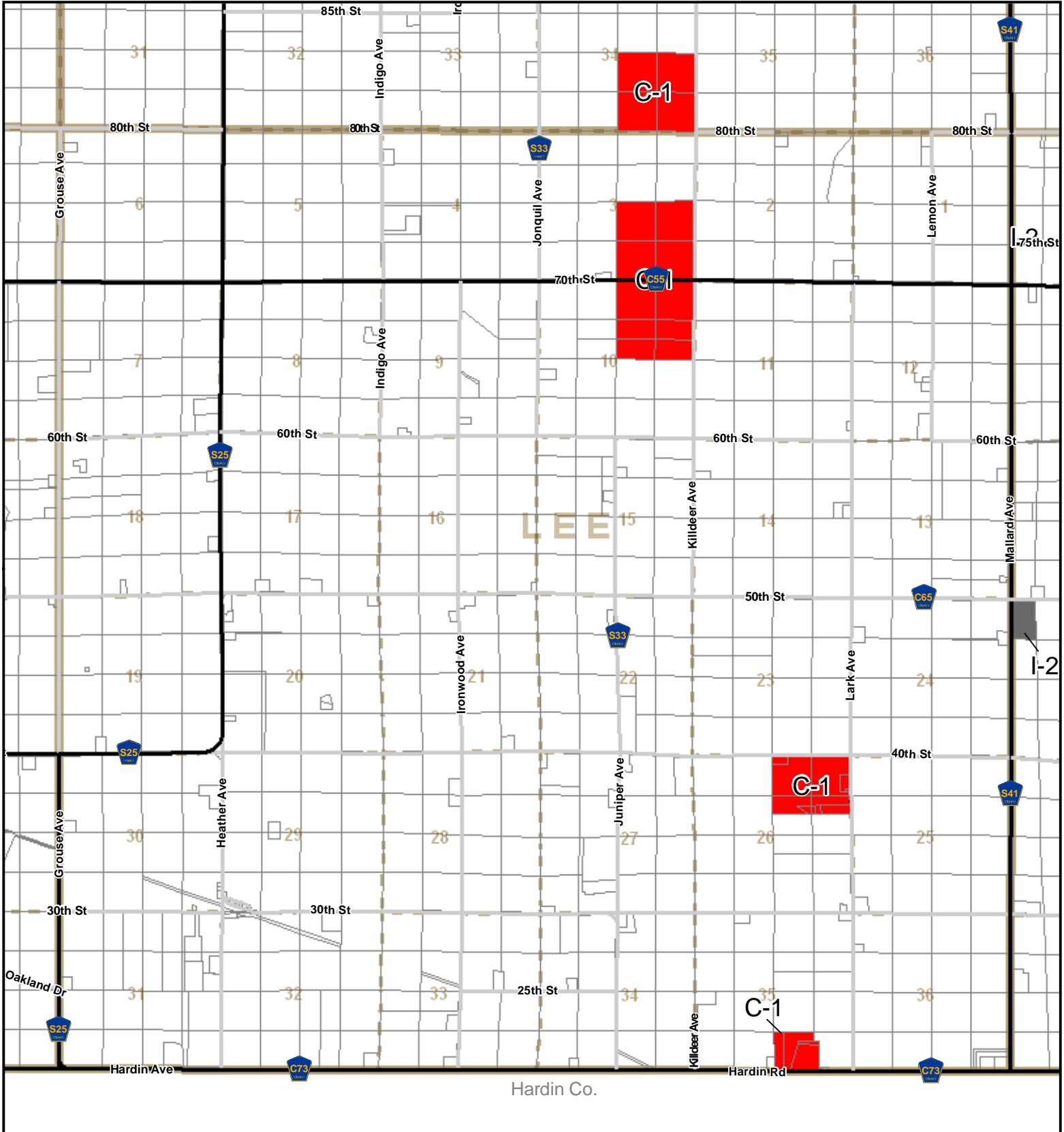
- Railroad
- Water
- Road Surface**
- Divided Highway
- Paved Road
- Gravel Road
- Earth Road

Franklin County, Iowa
ZONING MAP

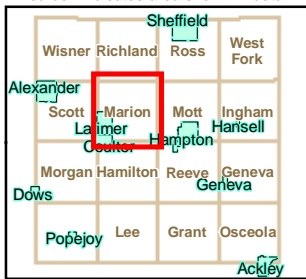
Lee Township



* Franklin County has no zoning jurisdiction in incorporated areas.



Red box indicates area shown in detail.



Legend

Zoning Districts

- R-1 Single Family Residential
- C-1 Commercial
- I-1 Light Industrial
- I-2 Heavy Industrial
- Government Land
- Incorporated Area *

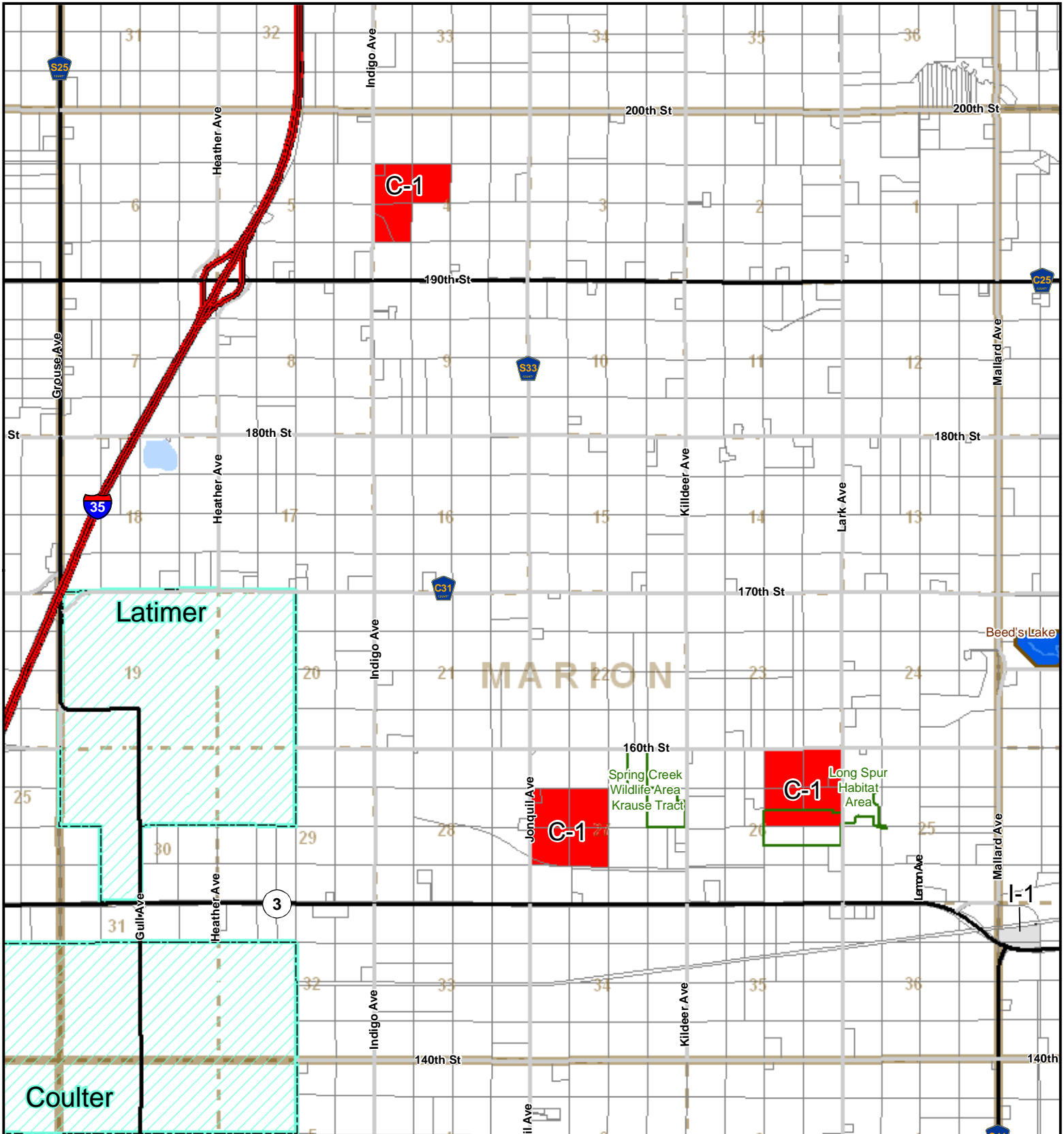
- Township Line
- Section Line
- Corporate Limits
- Parcel Line
- County Conservation Property
- DNR Property

- Railroad
- Water
- Road Surface**
- Divided Highway
- Paved Road
- Gravel Road
- Earth Road

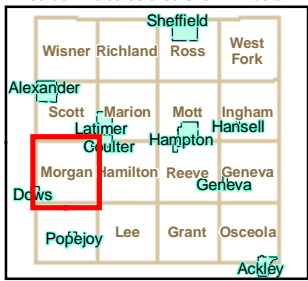
Franklin County, Iowa
ZONING MAP
Marion Township



* Franklin County has no zoning jurisdiction in incorporated areas.



Red box indicates area shown in detail.



Legend

Zoning Districts

- R-1 Single Family Residential
- C-1 Commercial
- I-1 Light Industrial
- I-2 Heavy Industrial
- Government Land
- Incorporated Area *

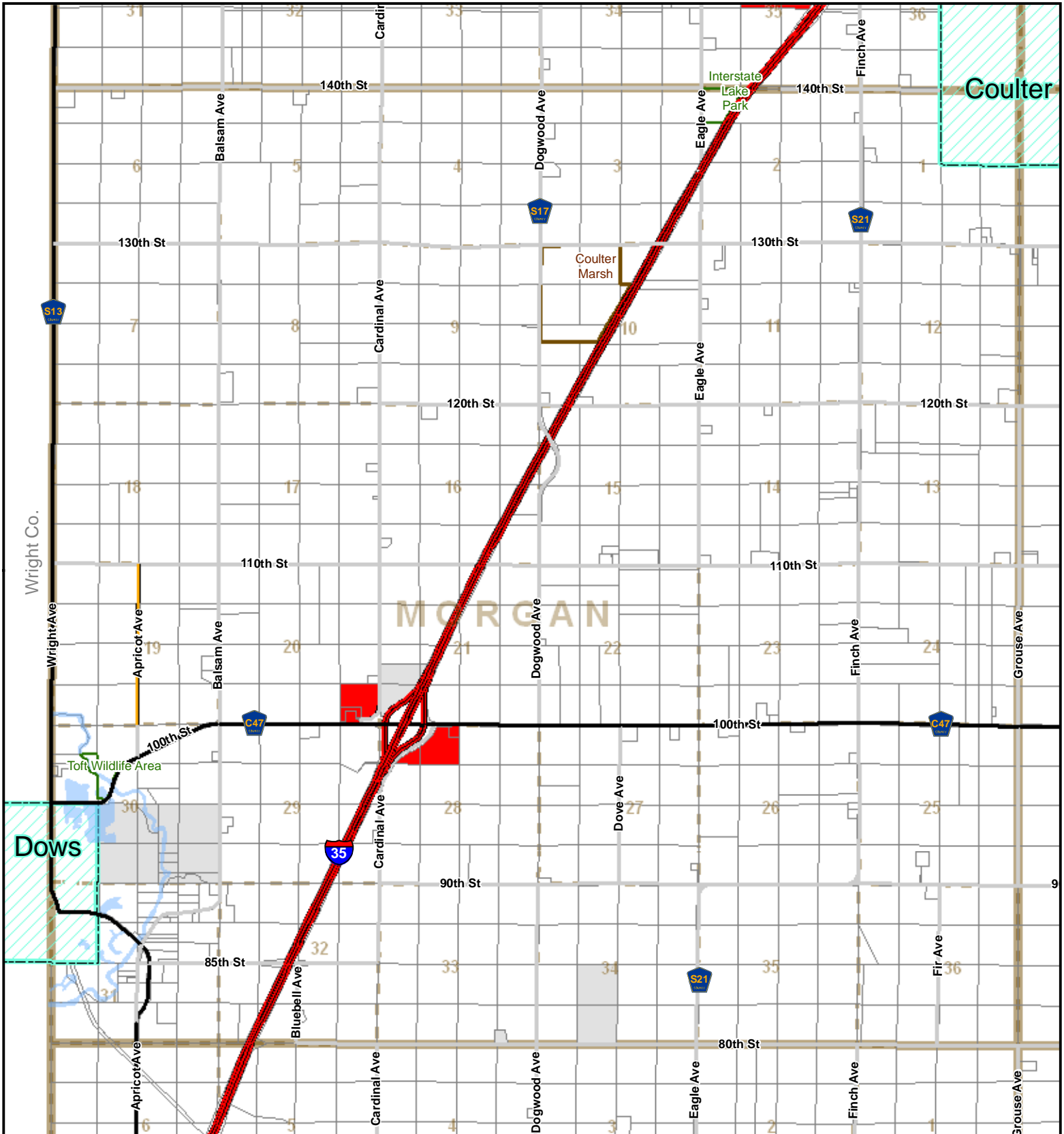
- Township Line
- Section Line
- Corporate Limits
- Parcel Line
- County Conservation Property
- DNR Property

- Railroad
- Water
- Road Surface**
- Divided Highway
- Paved Road
- Gravel Road
- Earth Road

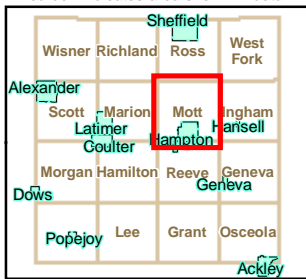
Franklin County, Iowa ZONING MAP Morgan Township



* Franklin County has no zoning jurisdiction in incorporated areas.



Red box indicates area shown in detail.



Legend

Zoning Districts

- R-1 Single Family Residential
- C-1 Commercial
- I-1 Light Industrial
- I-2 Heavy Industrial
- Government Land
- Incorporated Area *

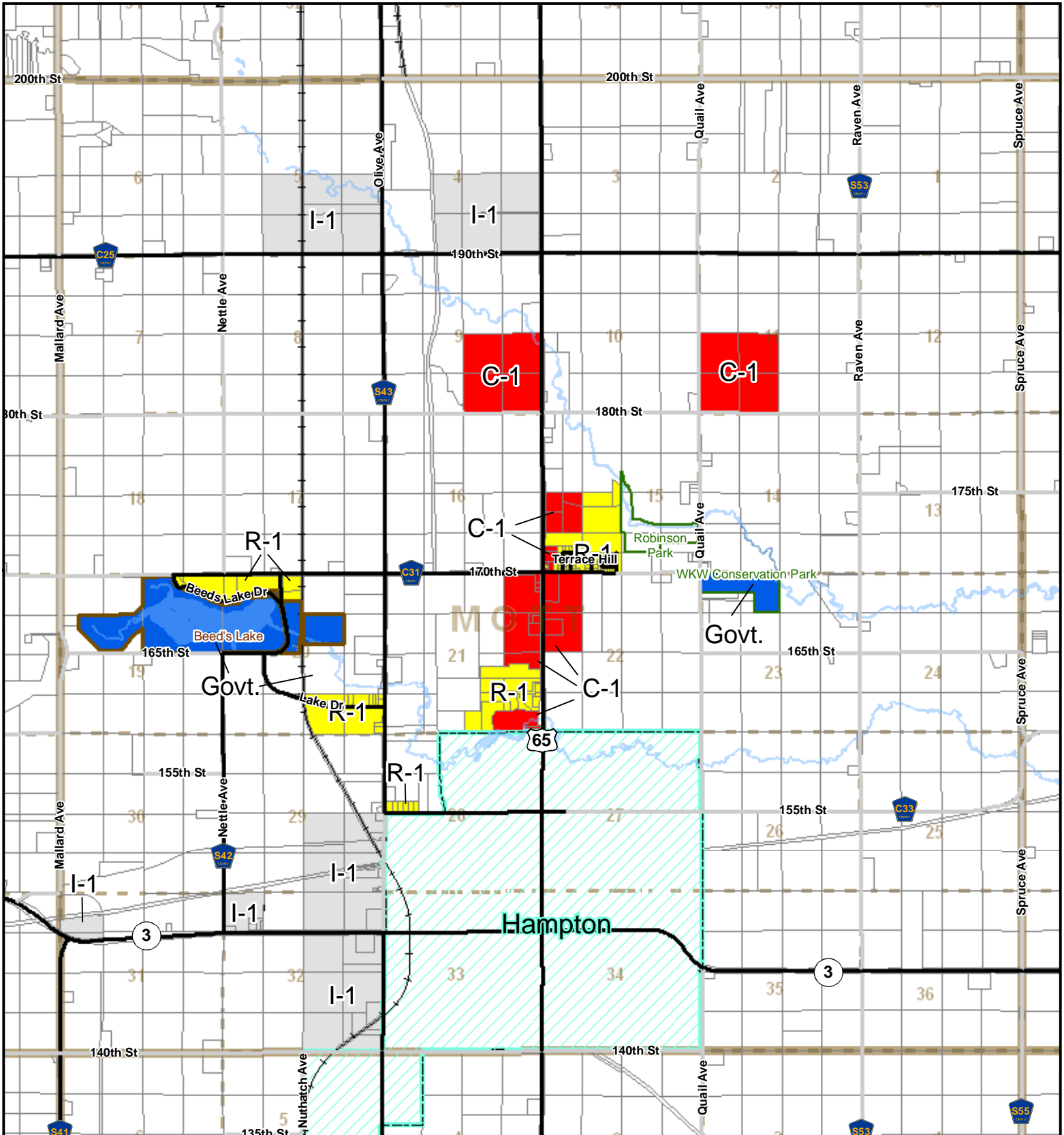
- Township Line
- Section Line
- Corporate Limits
- Parcel Line
- County Conservation Property
- DNR Property

- Railroad
- Water
- Road Surface**
- Divided Highway
- Paved Road
- Gravel Road
- Earth Road


Franklin County, Iowa ZONING MAP Mott Township



* Franklin County has no zoning jurisdiction in incorporated areas.



Red box indicates area shown in detail.



Legend

Zoning Districts

- R-1 Single Family Residential
- C-1 Commercial
- I-1 Light Industrial
- I-2 Heavy Industrial
- Government Land
- Incorporated Area *

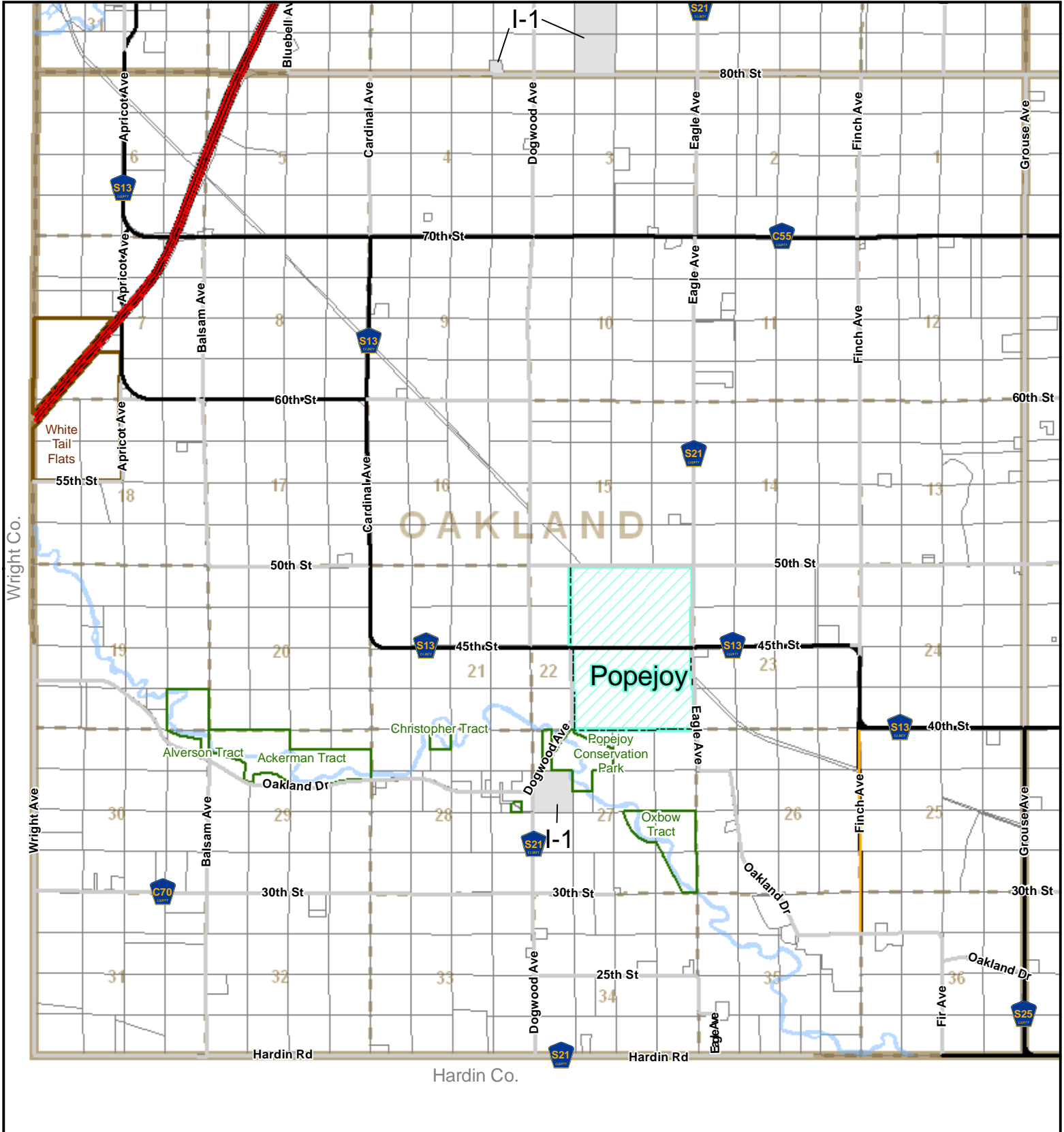
- Township Line
- Section Line
- Corporate Limits
- Parcel Line
- County Conservation Property
- DNR Property

- Railroad
- Water
- Road Surface**
- Divided Highway
- Paved Road
- Gravel Road
- Earth Road

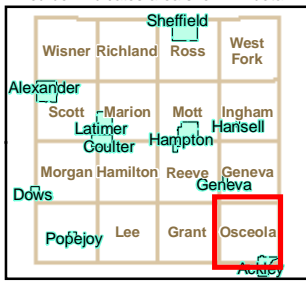
Franklin County, Iowa ZONING MAP Oakland Township



* Franklin County has no zoning jurisdiction in incorporated areas.



Red box indicates area shown in detail.



Legend

Zoning Districts

- R-1 Single Family Residential
- C-1 Commercial
- I-1 Light Industrial
- I-2 Heavy Industrial
- Government Land
- Incorporated Area *

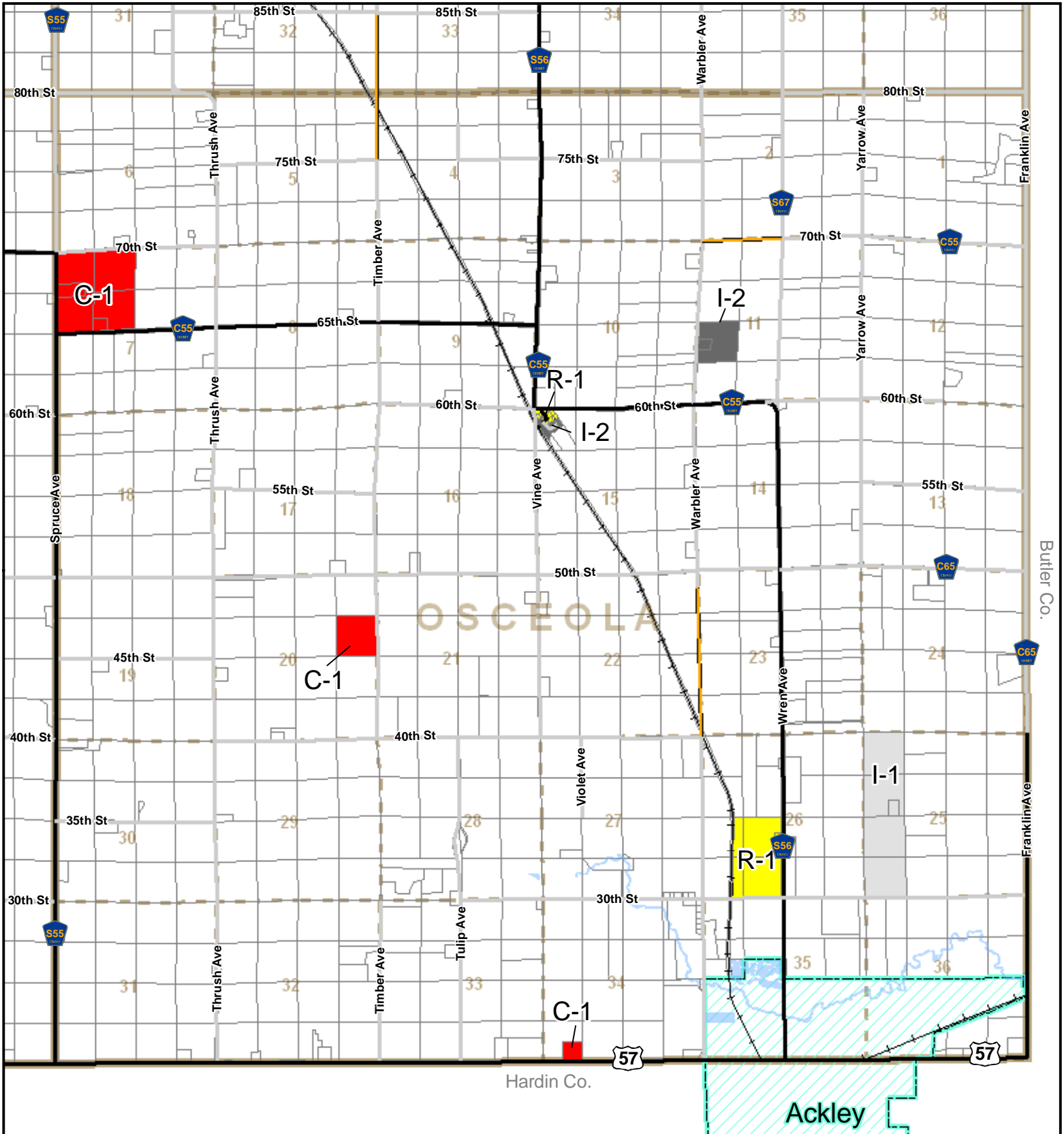
- Township Line
- Section Line
- Corporate Limits
- Parcel Line
- County Conservation Property
- DNR Property

- Railroad
- Water
- Road Surface**
- Divided Highway
- Paved Road
- Gravel Road
- Earth Road

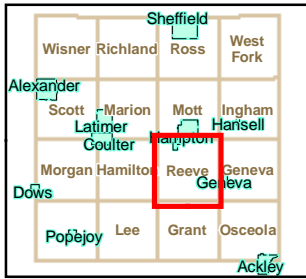
Franklin County, Iowa
ZONING MAP
Osceola Township



* Franklin County has no zoning jurisdiction in incorporated areas.



Red box indicates area shown in detail.



Legend

Zoning Districts

- R-1 Single Family Residential
- C-1 Commercial
- I-1 Light Industrial
- I-2 Heavy Industrial
- Government Land
- Incorporated Area *

- Township Line
- Section Line
- Corporate Limits
- Parcel Line
- County Conservation Property
- DNR Property

- Railroad
- Water
- Road Surface**
- Divided Highway
- Paved Road
- Gravel Road
- Earth Road

Franklin County, Iowa ZONING MAP Reeve Township



* Franklin County has no zoning jurisdiction in incorporated areas.

